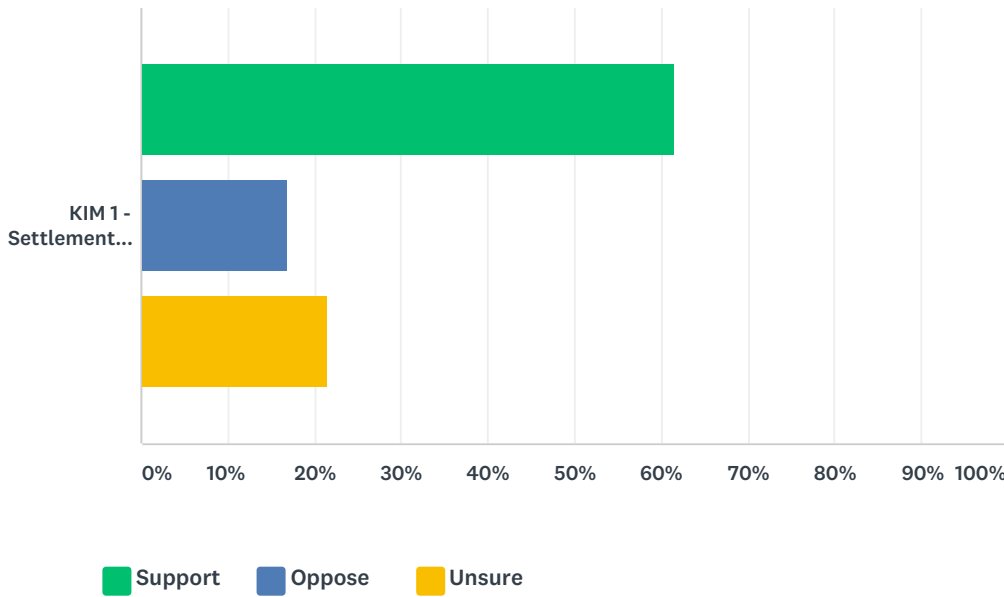


Q1 The following policies relate to the development and use of land in the designated neighbourhood area of the parish. They focus on specific planning matters, that are of particular interest to the local community in the context of planning for housing growth in appropriate places. Please indicate if you support each policy?

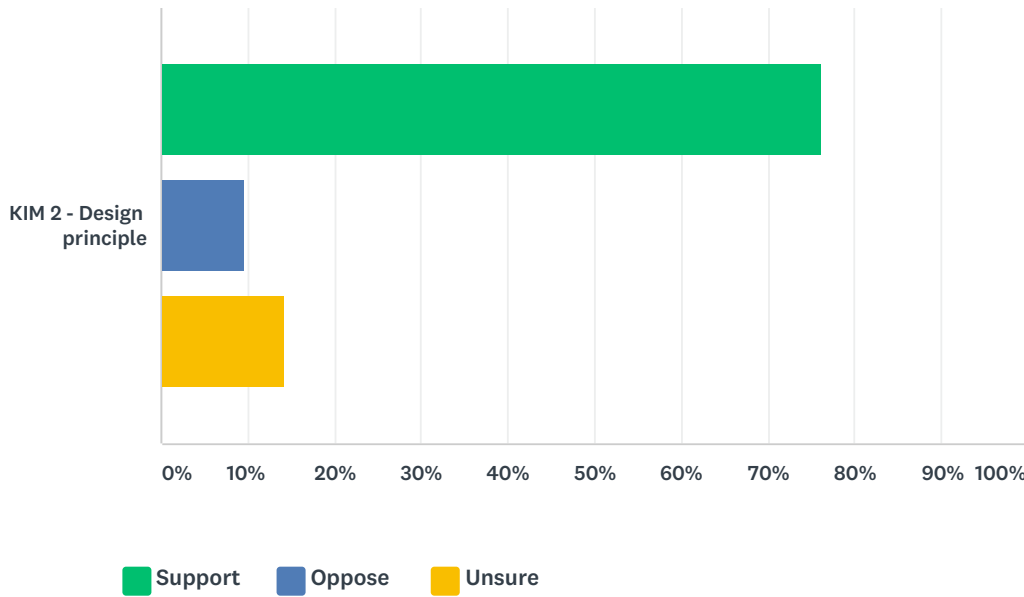
Answered: 65 Skipped: 4



	SUPPORT	OPPOSE	UNSURE	TOTAL	WEIGHTED AVERAGE
KIM 1 - Settlement boundaries	61.54%	16.92%	21.54%	65	1.60
	40	11	14		

Q2 The following policies relate to the development and use of land in the designated neighbourhood area of the parish. They focus on specific planning matters, that are of particular interest to the local community in the context of planning for housing growth in appropriate places. Please indicate if you support each policy?

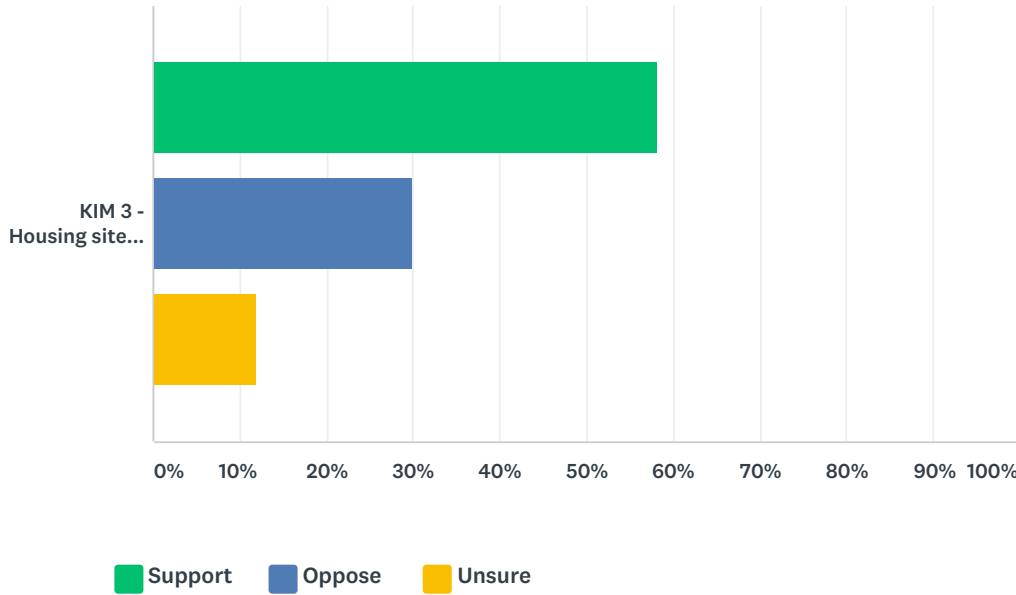
Answered: 63 Skipped: 6



	SUPPORT	OPPOSE	UNSURE	TOTAL
KIM 2 - Design principle	76.19% 48	9.52% 6	14.29% 9	63

Q3 The following policies relate to the development and use of land in the designated neighbourhood area of the parish. They focus on specific planning matters, that are of particular interest to the local community in the context of planning for housing growth in appropriate places. Please indicate if you support each policy?

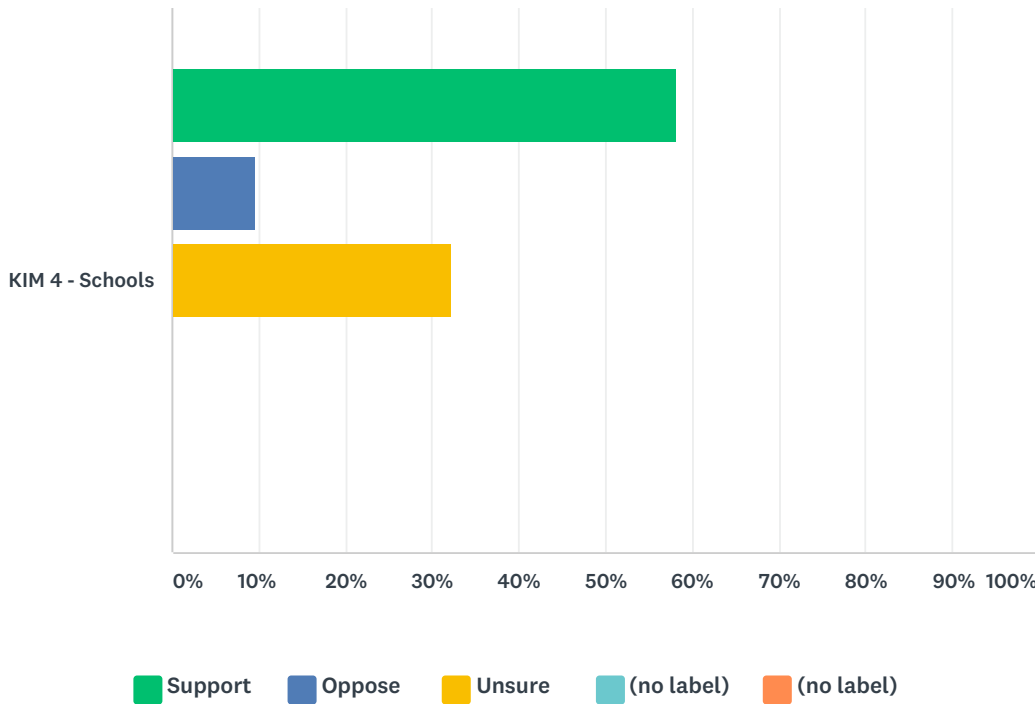
Answered: 67 Skipped: 2



	SUPPORT	OPPOSE	UNSURE	TOTAL
KIM 3 - Housing site allocations	58.21% 39	29.85% 20	11.94% 8	67

Q4 The following policies relate to the development and use of land in the designated neighbourhood area of the parish. They focus on specific planning matters, that are of particular interest to the local community in the context of planning for housing growth in appropriate places. Please indicate if you support each policy?

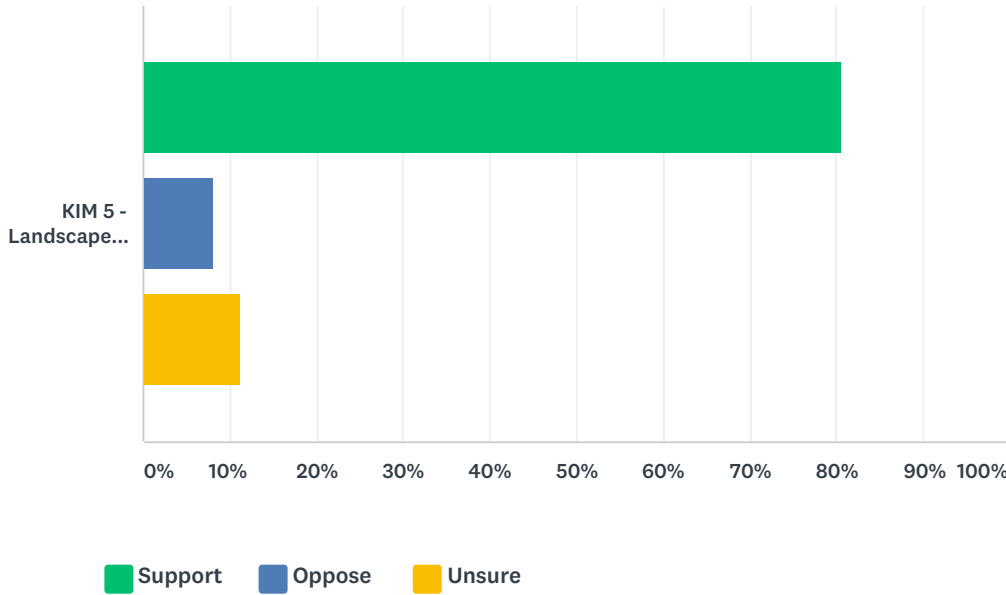
Answered: 62 Skipped: 7



	SUPPORT	OPPOSE	UNSURE	(NO LABEL)	(NO LABEL)	TOTAL
KIM 4 - Schools	58.06%	9.68%	32.26%	0.00%	0.00%	62
	36	6	20	0	0	

Q5 The following policies relate to the development and use of land in the designated neighbourhood area of the parish. They focus on specific planning matters, that are of particular interest to the local community in the context of planning for housing growth in appropriate places. Please indicate if you support each policy?

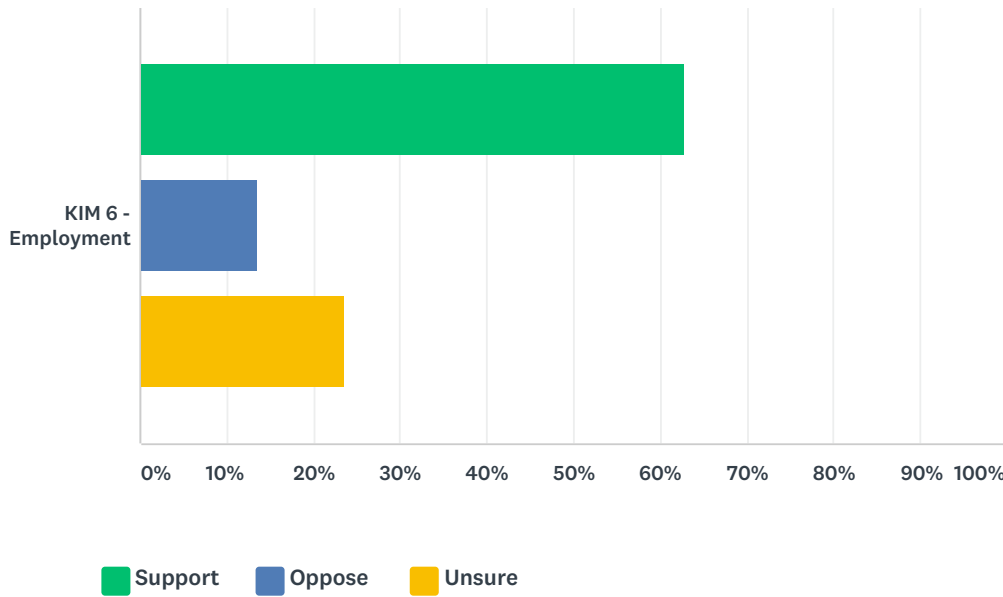
Answered: 62 Skipped: 7



	SUPPORT	OPPOSE	UNSURE	TOTAL
KIM 5 - Landscape buffer	80.65% 50	8.06% 5	11.29% 7	62

Q6 The following policies relate to the development and use of land in the designated neighbourhood area of the parish. They focus on specific planning matters, that are of particular interest to the local community in the context of planning for housing growth in appropriate places. Please indicate if you support each policy?

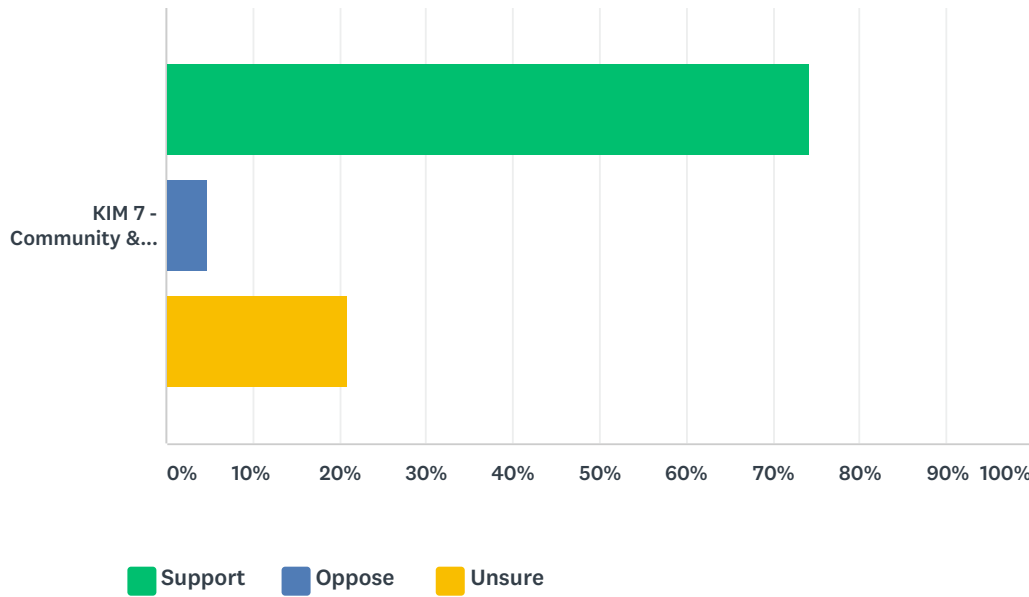
Answered: 59 Skipped: 10



	SUPPORT	OPPOSE	UNSURE	TOTAL
KIM 6 - Employment	62.71% 37	13.56% 8	23.73% 14	59

Q7 The following policies relate to the development and use of land in the designated neighbourhood area of the parish. They focus on specific planning matters, that are of particular interest to the local community in the context of planning for housing growth in appropriate places. Please indicate if you support each policy?

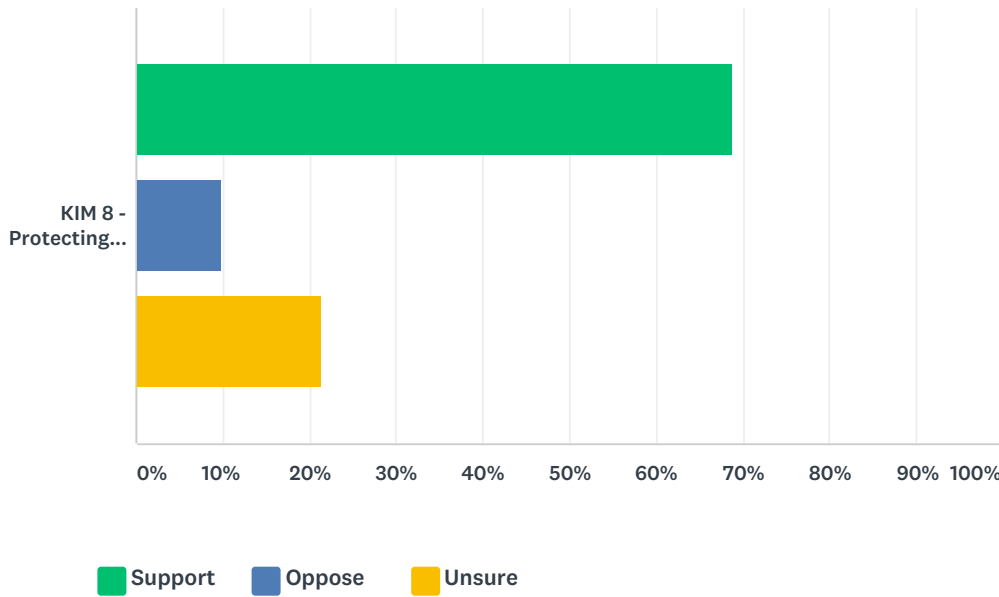
Answered: 62 Skipped: 7



	SUPPORT	OPPOSE	UNSURE	TOTAL
KIM 7 - Community & leisure uses	74.19% 46	4.84% 3	20.97% 13	62

Q8 The following policies relate to the development and use of land in the designated neighbourhood area of the parish. They focus on specific planning matters, that are of particular interest to the local community in the context of planning for housing growth in appropriate places. Please indicate if you support each policy?

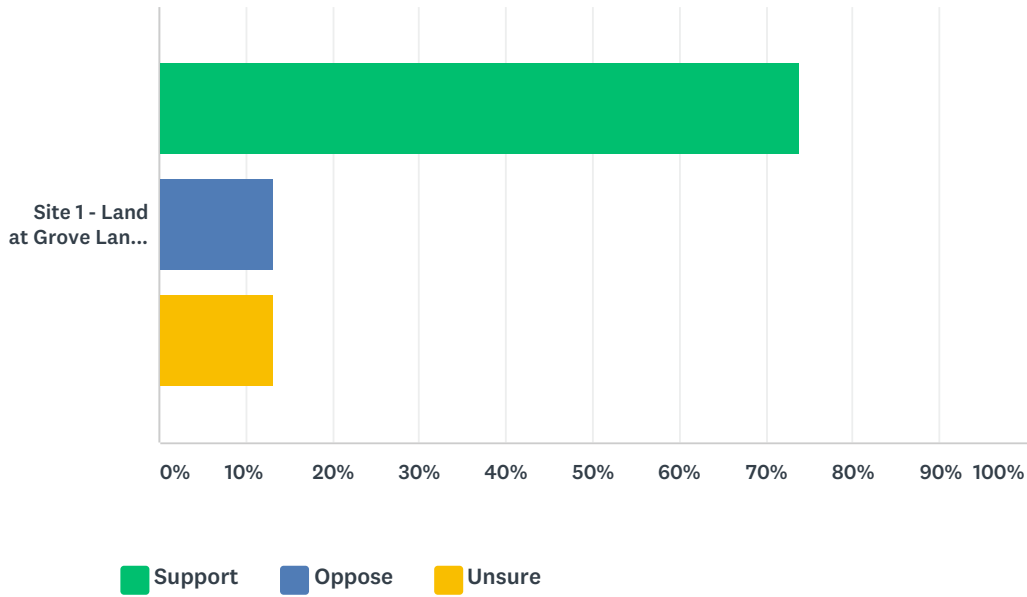
Answered: 61 Skipped: 8



	SUPPORT	OPPOSE	UNSURE	TOTAL
KIM 8 - Protecting international habitats	68.85%	9.84%	21.31%	
	42	6	13	61

Q9 Please indicate if you support the inclusion of each of the 5 sites selected?

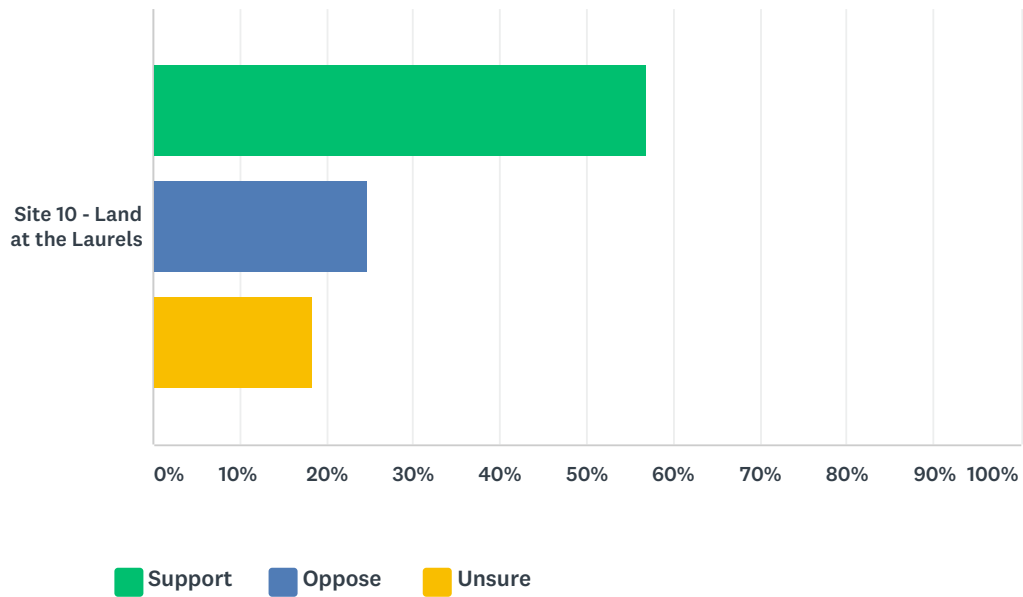
Answered: 61 Skipped: 8



	SUPPORT	OPPOSE	UNSURE	TOTAL
Site 1 - Land at Grove Lane (Left of Free Church)	73.77% 45	13.11% 8	13.11% 8	61

Q10 Please indicate if you support the inclusion of each of the 5 sites selected?

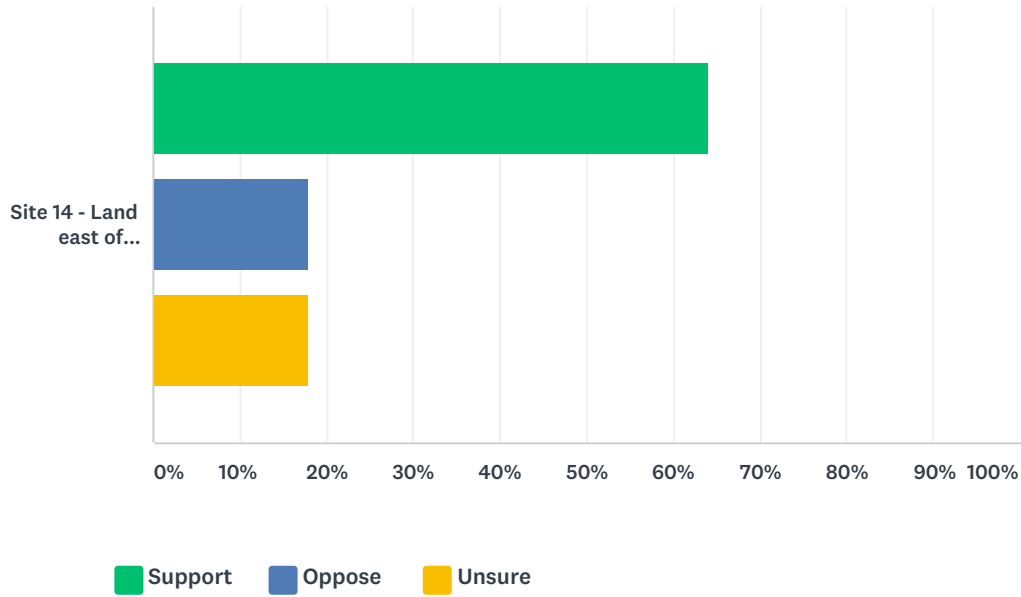
Answered: 65 Skipped: 4



	SUPPORT	OPPOSE	UNSURE	TOTAL
Site 10 - Land at the Laurels	56.92% 37	24.62% 16	18.46% 12	65

Q11 Please indicate if you support the inclusion of each of the 5 sites selected?

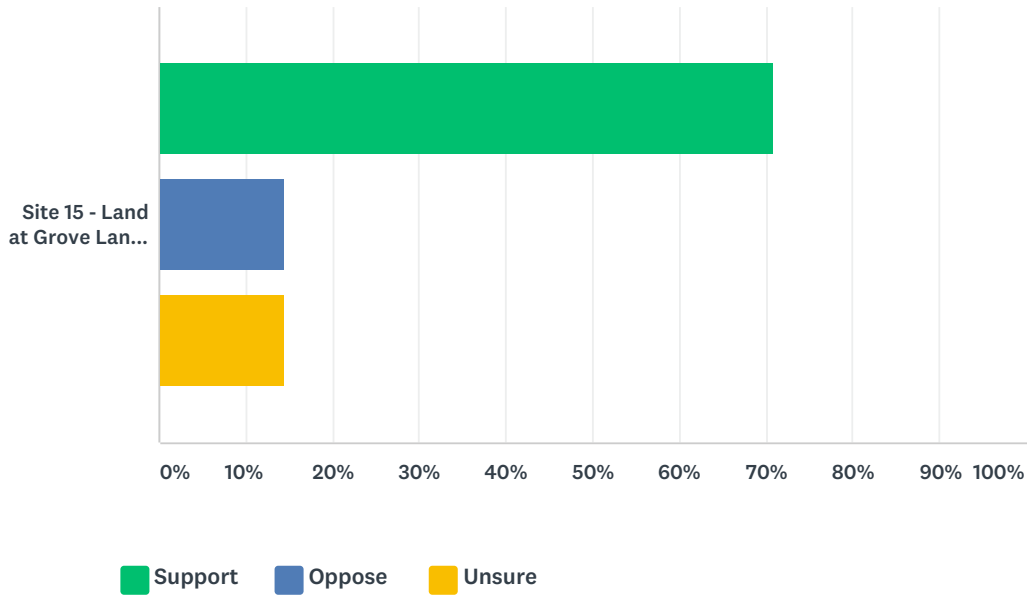
Answered: 61 Skipped: 8



	SUPPORT	OPPOSE	UNSURE	TOTAL
Site 14 - Land east of Kimblewick Road (Behind the Swan PH)	63.93% 39	18.03% 11	18.03% 11	61

Q12 Please indicate if you support the inclusion of each of the 5 sites selected?

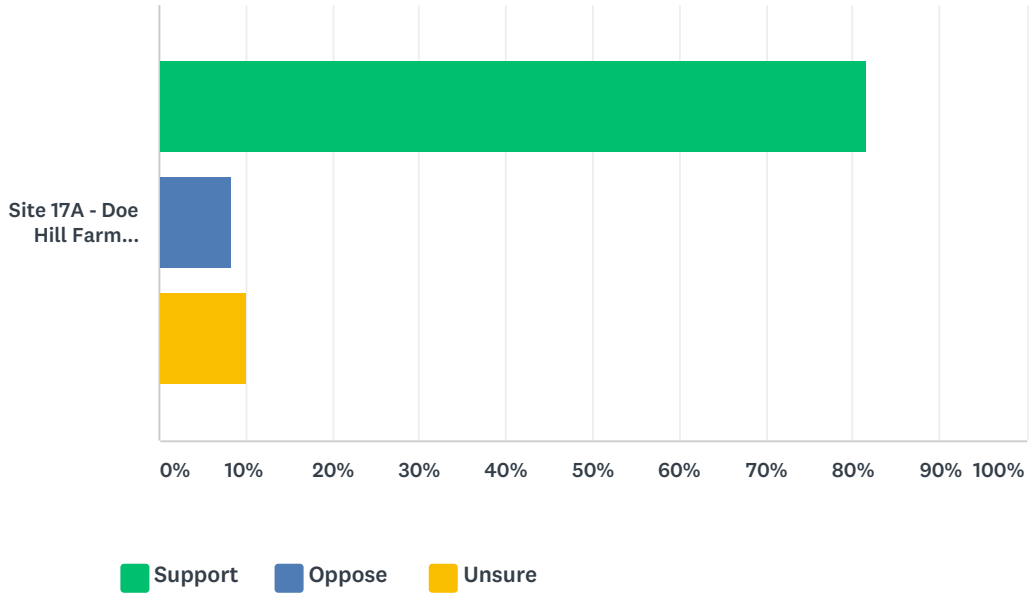
Answered: 62 Skipped: 7



	SUPPORT	OPPOSE	UNSURE	TOTAL
Site 15 - Land at Grove Lane (Behind Redding Court)	70.97% 44	14.52% 9	14.52% 9	62

Q13 Please indicate if you support the inclusion of each of the 5 sites selected?

Answered: 60 Skipped: 9



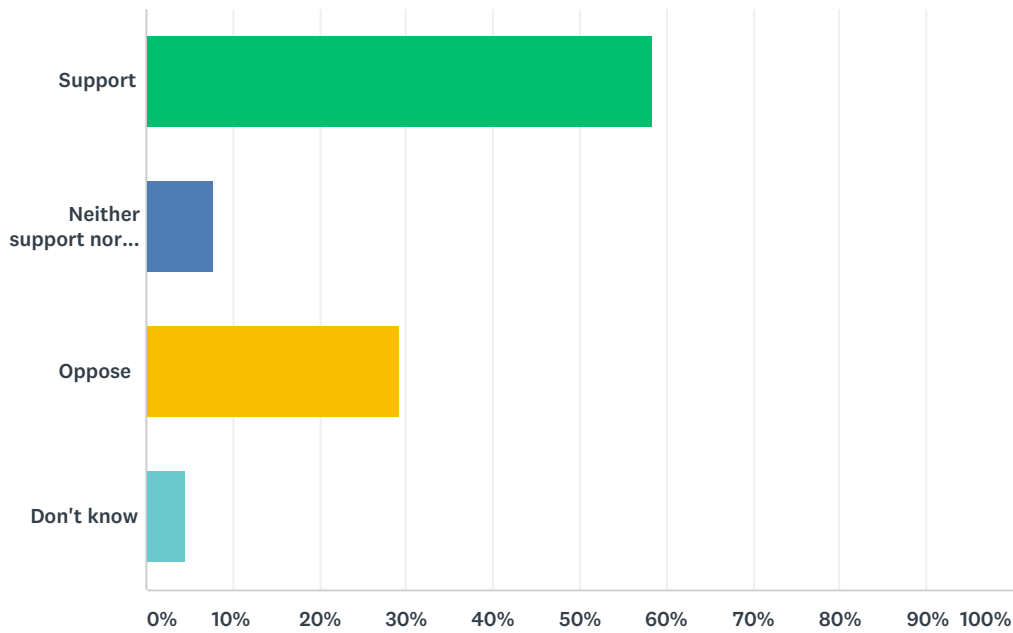
	SUPPORT	OPPOSE	UNSURE	TOTAL
Site 17A - Doe Hill Farm (Lower plot by Brook Cottage)	81.67% 49	8.33% 5	10.00% 6	60

Q14 Do you have any other comments?

Answered: 42 Skipped: 27

Q15 Do you support the Great and Little Kimble-cum-Marsh Parish Council pre-submission Neighbourhood Pan?

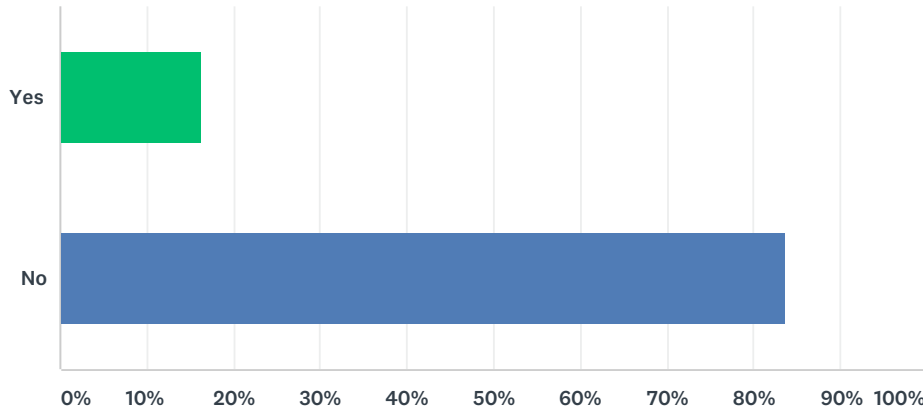
Answered: 65 Skipped: 4



ANSWER CHOICES	RESPONSES	
Support	58.46%	38
Neither support nor oppose	7.69%	5
Oppose	29.23%	19
Don't know	4.62%	3
Total Respondents: 65		

Q16 The information provided may be used to keep you informed about the progress of the Neighbourhood Plan and you could be contacted by letter, telephone or email. If you do not wish to receive such further information, please tick this box.

Answered: 67 Skipped: 2



ANSWER CHOICES	RESPONSES	
Yes	16.42%	11
No	83.58%	56
TOTAL		67